Drawing number / Rev
BRJ10627-JAC-XX-XX-DR-EN-0002

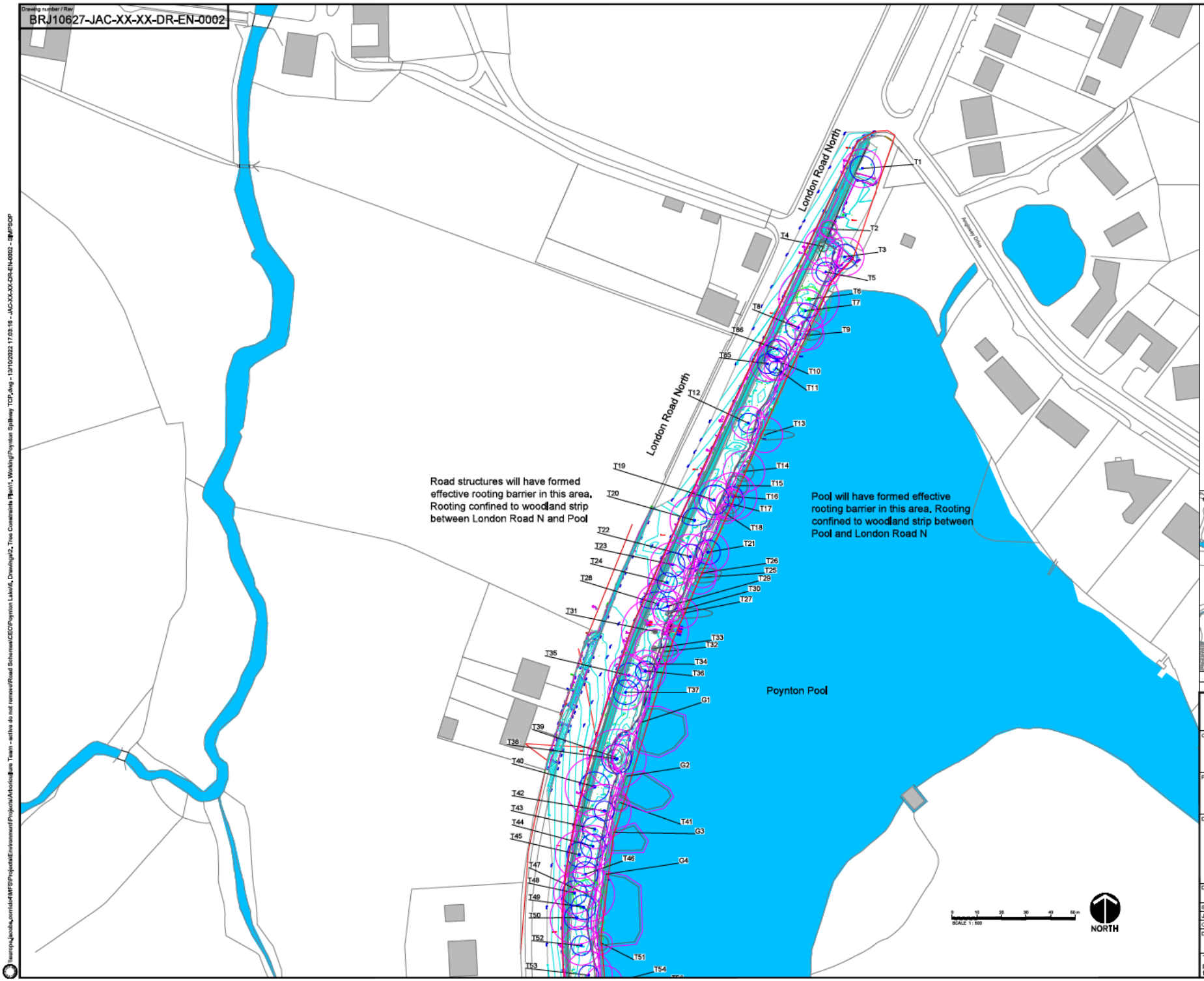


## Key

BS5837:2012 Category's

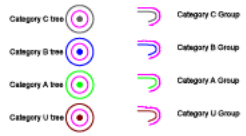


DRAWING NOTES

1. All dimensions are in metres unless noted otherwise.
2. Based topo ref BRJ10627_TOPO_3D_001_A, tree locations not indicated on topo plotted with GPS and aerial imagery with possible +/- 5m accuracy and marked with a # after the tree reference
3. Tree and Group Root Protection Areas plotted as per BS5837:2012 and no attempt has been made to correct them for onsite rooting restrictions.
4. Drawing to be printed in colour
5. All dimensions shall be checked on site by the contractor prior to preparing any working drawings or commencing on site.
6. All levels are in metres relative to Ordnance Datum Newlyn (mAOD) unless noted otherwise.
7. All coordinates are in metres relative to ordnance survey national grid.
8. Refer to the Tree Survey Schedule of Results in Appendix F of the Jacobs BS5837:2012 Tree Survey Report, Poynton Reservoir Spillway for further details on the trees.

Site Layout (Not to Scale)

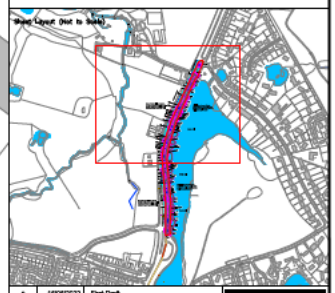

| Rev | Rev. Date | Purpose of revision | Drawn | Checkd | Rev'd | Apprv'd |
|---|---|---|---|---|---|---|
| S | 19/06/2022 | First Draft | [redacted] | | | |

JACOBS
1 City Walk, Leeds, LS11 9DX
Tel:+44(0)113 242 6771 Fax:+44(0)113 389 1399
www.jacobs.com

Client
Cheshire East Council

Project
Poynton Pool Reservoir
Flood Resilience Improvement Scheme

Drawing title
Tree Constraints Plan
Sheet 1 of 2

Drawing status
For Information

| | | |
|---|---|---|
| Scale | 1:500 @ A0 | DO NOT SCALE |
| Jacobs No. | BRJ10627 | |
| Client no. | | |

Drawing number
JAC-XX-XX-DR-EN-0002
Rev P01

This drawing is not to be used in whole or part other than for the intended purpose and project as defined on this drawing. Refer to the contract for full terms and conditions.

\\europe.jacobs.com\dfs-MFS\Projects\Environment\Projects\Arboriculture Team - active do not remove\Road Schemes\CEC\Poynton Lake\6_Drawings\2_Tree Constraints Plan\1_Working\Poynton Spillway TCP.dwg - 13/10/2022 17:03:18 - JAC-XX-XX-DR-EN-0002 - SWPSOP